

October 27, 2017

Ms. Carola Serrato  
Coastal Bend Regional Water Planning Group Co-Chair  
c/o South Texas Water Authority  
P.O. Box 1701  
Kingsville, TX 78364

Dear Ms. Serrato:

Texas Water Code, Section 36.1084, Subsection (b) states that the Texas Water Development Board's (TWDB) Executive Administrator shall provide each groundwater conservation district and regional water planning group located wholly or partly in the groundwater management area with the modeled available groundwater in the management area based upon the desired future conditions adopted by the districts. This letter and the attached report (GAM Run 17-027 MAG) are in response to this directive.

District representatives in Groundwater Management Area 13 adopted desired future conditions for the Carrizo-Wilcox, Queen City, Sparta, and Yegua-Jackson aquifers on November 21, 2016. The TWDB received the desired future condition explanatory report and related material from the Groundwater Management Area 13 consultant, Dr. Bill Hutchison, on February 24, 2017. On March 20, 2017, we requested clarifications regarding several items required to evaluate the materials for administrative completeness. We received final clarifications regarding these items on August 25, 2017.

Texas Water Code, Section 36.001, Subsection (25) defines modeled available groundwater as "the amount of water that the executive administrator determines may be produced on an average annual basis to achieve a desired future condition established under Section 36.108." We report modeled available groundwater estimates by aquifer, groundwater conservation district, county, regional water planning area, and river basin for use by groundwater conservation districts and for use in the regional water planning process.

I encourage open communication and coordination between groundwater conservation districts, regional water planning groups, and the TWDB to ensure that the modeled available groundwater reported in regional water plans and groundwater management plans are not in conflict. The estimates of modeled available groundwater are the pumping volumes that would have to occur to achieve the desired future conditions using the best available scientific tools. However, these estimates are based on assumptions of the

#### Our Mission

To provide leadership, information, education, and support for planning, financial assistance, and outreach for the conservation and responsible development of water for Texas


#### Board Members

Bech Bruun, Chairman | Kathleen Jackson, Board Member | Peter Lake, Board Member  
Jeff Walker, Executive Administrator

magnitude and distribution of projected pumping in the aquifer. It is, therefore, important for groundwater conservation districts to monitor whether their management of pumping is achieving their desired future conditions. I encourage districts to continue to work with us to better define modeled available groundwater as additional information may help better assess responses of the aquifer to pumping and the distribution of pumping now and in the future.

Please contact Mr. Larry French of our Groundwater staff at 512-463-5067 or [larry.french@twdb.texas.gov](mailto:larry.french@twdb.texas.gov) if you have any questions or need any further information.

Respectfully,



Jeff Walker  
Executive Administrator

Attachment: GAM Run 17-027 MAG

c w/att.: Dr. Bill Hutchison, Groundwater Consultant  
Steven J. Raabe, P.E., San Antonio River Authority  
Brian Perkins, Black & Veatch Corp.  
Ron Garza, Lower Rio Grande Valley Development Council  
Sara Eatman, Black & Veatch Corp.  
Rocky Freund, Nueces River Authority  
Kristi Shaw, HDR, Inc.  
L'Oreal Stepney, Deputy Director, Office of Water, Texas Commission on Environmental Quality  
Kim Wilson, Texas Commission on Environmental Quality  
Kelly Mills, Texas Commission on Environmental Quality  
Abiy Berehe, Texas Commission on Environmental Quality  
Robert Mace, Deputy Executive Administrator, Water Science and Conservation  
Larry French, Groundwater Division  
Temple McKinnon, Water Use, Projections, & Planning  
Sarah Backhouse, Water Use, Projections, & Planning  
Sabrina Anderson, Water Use, Projections, & Planning

October 27, 2017

Mr. Scott Bledsoe, III  
Coastal Bend Regional Water Planning Group Co-Chair  
c/o Live Oak UWCD  
P.O. Box 3  
Oakville, TX 78060

Dear Mr. Bledsoe, III:

Texas Water Code, Section 36.1084, Subsection (b) states that the Texas Water Development Board’s (TWDB) Executive Administrator shall provide each groundwater conservation district and regional water planning group located wholly or partly in the groundwater management area with the modeled available groundwater in the management area based upon the desired future conditions adopted by the districts. This letter and the attached report (GAM Run 17-027 MAG) are in response to this directive.

District representatives in Groundwater Management Area 13 adopted desired future conditions for the Carrizo-Wilcox, Queen City, Sparta, and Yegua-Jackson aquifers on November 21, 2016. The TWDB received the desired future condition explanatory report and related material from the Groundwater Management Area 13 consultant, Dr. Bill Hutchison, on February 24, 2017. On March 20, 2017, we requested clarifications regarding several items required to evaluate the materials for administrative completeness. We received final clarifications regarding these items on August 25, 2017.

Texas Water Code, Section 36.001, Subsection (25) defines modeled available groundwater as “the amount of water that the executive administrator determines may be produced on an average annual basis to achieve a desired future condition established under Section 36.108.” We report modeled available groundwater estimates by aquifer, groundwater conservation district, county, regional water planning area, and river basin for use by groundwater conservation districts and for use in the regional water planning process.

I encourage open communication and coordination between groundwater conservation districts, regional water planning groups, and the TWDB to ensure that the modeled available groundwater reported in regional water plans and groundwater management plans are not in conflict. The estimates of modeled available groundwater are the pumping volumes that would have to occur to achieve the desired future conditions using the best available scientific tools. However, these estimates are based on assumptions of the

**Our Mission**

To provide leadership, information, education, and support for planning, financial assistance, and outreach for the conservation and responsible development of water for Texas

**Board Members**

Bech Bruun, Chairman | Kathleen Jackson, Board Member | Peter Lake, Board Member  
Jeff Walker, Executive Administrator

Scott Bledsoe, III, Co-Chair

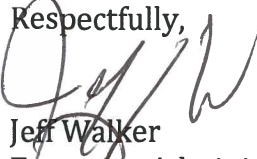
October 27, 2017

Page 2

magnitude and distribution of projected pumping in the aquifer. It is, therefore, important for groundwater conservation districts to monitor whether their management of pumping is achieving their desired future conditions. I encourage districts to continue to work with us to better define modeled available groundwater as additional information may help better assess responses of the aquifer to pumping and the distribution of pumping now and in the future.

Please contact Mr. Larry French of our Groundwater staff at 512-463-5067 or [larry.french@twdb.texas.gov](mailto:larry.french@twdb.texas.gov) if you have any questions or need any further information.

Respectfully,



Jeff Walker

Executive Administrator

Attachment: GAM Run 17-027 MAG

c w/att.: Dr. Bill Hutchison, Groundwater Consultant  
Steven J. Raabe, P.E., San Antonio River Authority  
Brian Perkins, Black & Veatch Corp.  
Ron Garza, Lower Rio Grande Valley Development Council  
Sara Eatman, Black & Veatch Corp.  
Rocky Freund, Nueces River Authority  
Kristi Shaw, HDR, Inc.  
L'Oreal Stepney, Deputy Director, Office of Water, Texas Commission on Environmental Quality  
Kim Wilson, Texas Commission on Environmental Quality  
Kelly Mills, Texas Commission on Environmental Quality  
Abiy Berehe, Texas Commission on Environmental Quality  
Robert Mace, Deputy Executive Administrator, Water Science and Conservation  
Larry French, Groundwater Division  
Temple McKinnon, Water Use, Projections, & Planning  
Sarah Backhouse, Water Use, Projections, & Planning  
Sabrina Anderson, Water Use, Projections, & Planning

October 27, 2017

Mr. Russell Labus  
General Manager  
Evergreen Underground Water Conservation District  
110 Wyoming Blvd.  
Pleasanton, TX 78064

Dear Mr. Labus:

Texas Water Code, Section 36.1084, Subsection (b) states that the Texas Water Development Board's (TWDB) Executive Administrator shall provide each groundwater conservation district and regional water planning group located wholly or partly in the groundwater management area with the modeled available groundwater in the management area based upon the desired future conditions adopted by the districts. This letter and the attached report (GAM Run 17-027 MAG) are in response to this directive.

District representatives in Groundwater Management Area 13 adopted desired future conditions for the Carrizo-Wilcox, Queen City, Sparta, and Yegua-Jackson aquifers on November 21, 2016. The TWDB received the desired future condition explanatory report and related material from the Groundwater Management Area 13 consultant, Dr. Bill Hutchison, on February 24, 2017. On March 20, 2017, we requested clarifications regarding several items required to evaluate the materials for administrative completeness. We received final clarifications regarding these items on August 25, 2017.

Texas Water Code, Section 36.001, Subsection (25) defines modeled available groundwater as "the amount of water that the executive administrator determines may be produced on an average annual basis to achieve a desired future condition established under Section 36.108." We report modeled available groundwater estimates by aquifer, groundwater conservation district, county, regional water planning area, and river basin for use by groundwater conservation districts and for use in the regional water planning process.

I encourage open communication and coordination between groundwater conservation districts, regional water planning groups, and the TWDB to ensure that the modeled available groundwater reported in regional water plans and groundwater management plans are not in conflict. The estimates of modeled available groundwater are the pumping volumes that would have to occur to achieve the desired future conditions using the best available scientific tools. However, these estimates are based on assumptions of the

#### Our Mission

To provide leadership, information, education, and support for planning, financial assistance, and outreach for the conservation and responsible development of water for Texas

#### Board Members

Bech Bruun, Chairman | Kathleen Jackson, Board Member | Peter Lake, Board Member

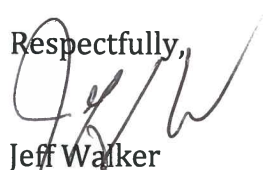
Jeff Walker, Executive Administrator



magnitude and distribution of projected pumping in the aquifer. It is, therefore, important for groundwater conservation districts to monitor whether their management of pumping is achieving their desired future conditions. I encourage districts to continue to work with us to better define modeled available groundwater as additional information may help better assess responses of the aquifer to pumping and the distribution of pumping now and in the future.

Please contact Mr. Larry French of our Groundwater staff at 512-463-5067 or [larry.french@twdb.texas.gov](mailto:larry.french@twdb.texas.gov) if you have any questions or need any further information.

Respectfully,



Jeff Walker  
Executive Administrator

Attachment: GAM Run 17-027 MAG

c w/att.: Dr. Bill Hutchison, Groundwater Consultant  
Steven J. Raabe, P.E., San Antonio River Authority  
Brian Perkins, Black & Veatch Corp.  
Ron Garza, Lower Rio Grande Valley Development Council  
Sara Eatman, Black & Veatch Corp.  
Rocky Freund, Nueces River Authority  
Kristi Shaw, HDR, Inc.  
L'Oreal Stepney, Deputy Director, Office of Water, Texas Commission on Environmental Quality  
Kim Wilson, Texas Commission on Environmental Quality  
Kelly Mills, Texas Commission on Environmental Quality  
Abiy Berehe, Texas Commission on Environmental Quality  
Robert Mace, Deputy Executive Administrator, Water Science and Conservation  
Larry French, Groundwater Division  
Temple McKinnon, Water Use, Projections, & Planning  
Sarah Backhouse, Water Use, Projections, & Planning  
Sabrina Anderson, Water Use, Projections, & Planning

October 27, 2017

Mr. Greg Sengelmann  
General Manager  
Gonzales County Underground Water Conservation District  
P.O. Box 1919  
Gonzales, TX 78629

Dear Mr. Sengelmann:

Texas Water Code, Section 36.1084, Subsection (b) states that the Texas Water Development Board's (TWDB) Executive Administrator shall provide each groundwater conservation district and regional water planning group located wholly or partly in the groundwater management area with the modeled available groundwater in the management area based upon the desired future conditions adopted by the districts. This letter and the attached report (GAM Run 17-027 MAG) are in response to this directive.

District representatives in Groundwater Management Area 13 adopted desired future conditions for the Carrizo-Wilcox, Queen City, Sparta, and Yegua-Jackson aquifers on November 21, 2016. The TWDB received the desired future condition explanatory report and related material from the Groundwater Management Area 13 consultant, Dr. Bill Hutchison, on February 24, 2017. On March 20, 2017, we requested clarifications regarding several items required to evaluate the materials for administrative completeness. We received final clarifications regarding these items on August 25, 2017.

Texas Water Code, Section 36.001, Subsection (25) defines modeled available groundwater as "the amount of water that the executive administrator determines may be produced on an average annual basis to achieve a desired future condition established under Section 36.108." We report modeled available groundwater estimates by aquifer, groundwater conservation district, county, regional water planning area, and river basin for use by groundwater conservation districts and for use in the regional water planning process.

I encourage open communication and coordination between groundwater conservation districts, regional water planning groups, and the TWDB to ensure that the modeled available groundwater reported in regional water plans and groundwater management plans are not in conflict. The estimates of modeled available groundwater are the pumping volumes that would have to occur to achieve the desired future conditions using the best available scientific tools. However, these estimates are based on assumptions of the

#### Our Mission

To provide leadership, information, education, and support for planning, financial assistance, and outreach for the conservation and responsible development of water for Texas

#### Board Members

Bech Bruun, Chairman | Kathleen Jackson, Board Member | Peter Lake, Board Member  
Jeff Walker, Executive Administrator

magnitude and distribution of projected pumping in the aquifer. It is, therefore, important for groundwater conservation districts to monitor whether their management of pumping is achieving their desired future conditions. I encourage districts to continue to work with us to better define modeled available groundwater as additional information may help better assess responses of the aquifer to pumping and the distribution of pumping now and in the future.

Please contact Mr. Larry French of our Groundwater staff at 512-463-5067 or [larry.french@twdb.texas.gov](mailto:larry.french@twdb.texas.gov) if you have any questions or need any further information.

Respectfully,



Jeff Walker  
Executive Administrator

Attachment: GAM Run 17-027 MAG

c w/att.: Dr. Bill Hutchison, Groundwater Consultant  
Steven J. Raabe, P.E., San Antonio River Authority  
Brian Perkins, Black & Veatch Corp.  
Ron Garza, Lower Rio Grande Valley Development Council  
Sara Eatman, Black & Veatch Corp.  
Rocky Freund, Nueces River Authority  
Kristi Shaw, HDR, Inc.  
L'Oreal Stepney, Deputy Director, Office of Water, Texas Commission on Environmental Quality  
Kim Wilson, Texas Commission on Environmental Quality  
Kelly Mills, Texas Commission on Environmental Quality  
Abiy Berehe, Texas Commission on Environmental Quality  
Robert Mace, Deputy Executive Administrator, Water Science and Conservation  
Larry French, Groundwater Division  
Temple McKinnon, Water Use, Projections, & Planning  
Sarah Backhouse, Water Use, Projections, & Planning  
Sabrina Anderson, Water Use, Projections, & Planning



October 27, 2017

Mr. Ron Naumann  
President  
Guadalupe County Groundwater Conservation District  
P.O. Box 1221  
Seguin, TX 78156

Dear Mr. Naumann:

Texas Water Code, Section 36.1084, Subsection (b) states that the Texas Water Development Board’s (TWDB) Executive Administrator shall provide each groundwater conservation district and regional water planning group located wholly or partly in the groundwater management area with the modeled available groundwater in the management area based upon the desired future conditions adopted by the districts. This letter and the attached report (GAM Run 17-027 MAG) are in response to this directive.

District representatives in Groundwater Management Area 13 adopted desired future conditions for the Carrizo-Wilcox, Queen City, Sparta, and Yegua-Jackson aquifers on November 21, 2016. The TWDB received the desired future condition explanatory report and related material from the Groundwater Management Area 13 consultant, Dr. Bill Hutchison, on February 24, 2017. On March 20, 2017, we requested clarifications regarding several items required to evaluate the materials for administrative completeness. We received final clarifications regarding these items on August 25, 2017.

Texas Water Code, Section 36.001, Subsection (25) defines modeled available groundwater as “the amount of water that the executive administrator determines may be produced on an average annual basis to achieve a desired future condition established under Section 36.108.” We report modeled available groundwater estimates by aquifer, groundwater conservation district, county, regional water planning area, and river basin for use by groundwater conservation districts and for use in the regional water planning process.

I encourage open communication and coordination between groundwater conservation districts, regional water planning groups, and the TWDB to ensure that the modeled available groundwater reported in regional water plans and groundwater management plans are not in conflict. The estimates of modeled available groundwater are the pumping volumes that would have to occur to achieve the desired future conditions using the best available scientific tools. However, these estimates are based on assumptions of the

**Our Mission** : **Board Members**

To provide leadership, information, education, and support for planning, financial assistance, and outreach for the conservation and responsible development of water for Texas

Bech Bruun, Chairman | Kathleen Jackson, Board Member | Peter Lake, Board Member  
Jeff Walker, Executive Administrator

Ron Naumann, President

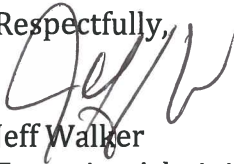
October 27, 2017

Page 2

magnitude and distribution of projected pumping in the aquifer. It is, therefore, important for groundwater conservation districts to monitor whether their management of pumping is achieving their desired future conditions. I encourage districts to continue to work with us to better define modeled available groundwater as additional information may help better assess responses of the aquifer to pumping and the distribution of pumping now and in the future.

Please contact Mr. Larry French of our Groundwater staff at 512-463-5067 or [larry.french@twdb.texas.gov](mailto:larry.french@twdb.texas.gov) if you have any questions or need any further information.

Respectfully,



Jeff Walker

Executive Administrator

Attachment: GAM Run 17-027 MAG

c w/att.: Dr. Bill Hutchison, Groundwater Consultant  
Steven J. Raabe, P.E., San Antonio River Authority  
Brian Perkins, Black & Veatch Corp.  
Ron Garza, Lower Rio Grande Valley Development Council  
Sara Eatman, Black & Veatch Corp.  
Rocky Freund, Nueces River Authority  
Kristi Shaw, HDR, Inc.  
L'Oreal Stepney, Deputy Director, Office of Water, Texas Commission on Environmental Quality  
Kim Wilson, Texas Commission on Environmental Quality  
Kelly Mills, Texas Commission on Environmental Quality  
Abiy Berehe, Texas Commission on Environmental Quality  
Robert Mace, Deputy Executive Administrator, Water Science and Conservation  
Larry French, Groundwater Division  
Temple McKinnon, Water Use, Projections, & Planning  
Sarah Backhouse, Water Use, Projections, & Planning  
Sabrina Anderson, Water Use, Projections, & Planning

October 27, 2017

Mr. Lonnie Stewart  
Manager  
McMullen Groundwater Conservation District  
P.O. Box 232  
Tilden, TX 78072

Dear Mr. Stewart:

Texas Water Code, Section 36.1084, Subsection (b) states that the Texas Water Development Board's (TWDB) Executive Administrator shall provide each groundwater conservation district and regional water planning group located wholly or partly in the groundwater management area with the modeled available groundwater in the management area based upon the desired future conditions adopted by the districts. This letter and the attached report (GAM Run 17-027 MAG) are in response to this directive.

District representatives in Groundwater Management Area 13 adopted desired future conditions for the Carrizo-Wilcox, Queen City, Sparta, and Yegua-Jackson aquifers on November 21, 2016. The TWDB received the desired future condition explanatory report and related material from the Groundwater Management Area 13 consultant, Dr. Bill Hutchison, on February 24, 2017. On March 20, 2017, we requested clarifications regarding several items required to evaluate the materials for administrative completeness. We received final clarifications regarding these items on August 25, 2017.

Texas Water Code, Section 36.001, Subsection (25) defines modeled available groundwater as "the amount of water that the executive administrator determines may be produced on an average annual basis to achieve a desired future condition established under Section 36.108." We report modeled available groundwater estimates by aquifer, groundwater conservation district, county, regional water planning area, and river basin for use by groundwater conservation districts and for use in the regional water planning process.

I encourage open communication and coordination between groundwater conservation districts, regional water planning groups, and the TWDB to ensure that the modeled available groundwater reported in regional water plans and groundwater management plans are not in conflict. The estimates of modeled available groundwater are the pumping volumes that would have to occur to achieve the desired future conditions using the best available scientific tools. However, these estimates are based on assumptions of the

#### Our Mission

To provide leadership, information, education, and support for planning, financial assistance, and outreach for the conservation and responsible development of water for Texas

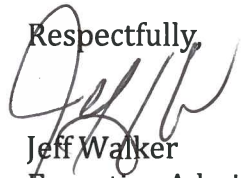
#### Board Members

Bech Bruun, Chairman | Kathleen Jackson, Board Member | Peter Lake, Board Member  
Jeff Walker, Executive Administrator

magnitude and distribution of projected pumping in the aquifer. It is, therefore, important for groundwater conservation districts to monitor whether their management of pumping is achieving their desired future conditions. I encourage districts to continue to work with us to better define modeled available groundwater as additional information may help better assess responses of the aquifer to pumping and the distribution of pumping now and in the future.

Please contact Mr. Larry French of our Groundwater staff at 512-463-5067 or [larry.french@twdb.texas.gov](mailto:larry.french@twdb.texas.gov) if you have any questions or need any further information.

Respectfully,



Jeff Walker  
Executive Administrator

Attachment: GAM Run 17-027 MAG

c w/att.: Dr. Bill Hutchison, Groundwater Consultant  
Steven J. Raabe, P.E., San Antonio River Authority  
Brian Perkins, Black & Veatch Corp.  
Ron Garza, Lower Rio Grande Valley Development Council  
Sara Eatman, Black & Veatch Corp.  
Rocky Freund, Nueces River Authority  
Kristi Shaw, HDR, Inc.  
L'Oreal Stepney, Deputy Director, Office of Water, Texas Commission on Environmental Quality  
Kim Wilson, Texas Commission on Environmental Quality  
Kelly Mills, Texas Commission on Environmental Quality  
Abiy Berehe, Texas Commission on Environmental Quality  
Robert Mace, Deputy Executive Administrator, Water Science and Conservation  
Larry French, Groundwater Division  
Temple McKinnon, Water Use, Projections, & Planning  
Sarah Backhouse, Water Use, Projections, & Planning  
Sabrina Anderson, Water Use, Projections, & Planning

October 27, 2017

Mr. David Caldwell  
General Manager  
Medina County Groundwater Conservation District  
1607 Avenue K  
Hondo, TX 78861

Dear Mr. Caldwell:

Texas Water Code, Section 36.1084, Subsection (b) states that the Texas Water Development Board's (TWDB) Executive Administrator shall provide each groundwater conservation district and regional water planning group located wholly or partly in the groundwater management area with the modeled available groundwater in the management area based upon the desired future conditions adopted by the districts. This letter and the attached report (GAM Run 17-027 MAG) are in response to this directive.

District representatives in Groundwater Management Area 13 adopted desired future conditions for the Carrizo-Wilcox, Queen City, Sparta, and Yegua-Jackson aquifers on November 21, 2016. The TWDB received the desired future condition explanatory report and related material from the Groundwater Management Area 13 consultant, Dr. Bill Hutchison, on February 24, 2017. On March 20, 2017, we requested clarifications regarding several items required to evaluate the materials for administrative completeness. We received final clarifications regarding these items on August 25, 2017.

Texas Water Code, Section 36.001, Subsection (25) defines modeled available groundwater as "the amount of water that the executive administrator determines may be produced on an average annual basis to achieve a desired future condition established under Section 36.108." We report modeled available groundwater estimates by aquifer, groundwater conservation district, county, regional water planning area, and river basin for use by groundwater conservation districts and for use in the regional water planning process.

I encourage open communication and coordination between groundwater conservation districts, regional water planning groups, and the TWDB to ensure that the modeled available groundwater reported in regional water plans and groundwater management plans are not in conflict. The estimates of modeled available groundwater are the pumping volumes that would have to occur to achieve the desired future conditions using the best available scientific tools. However, these estimates are based on assumptions of the

#### Our Mission

To provide leadership, information, education, and support for planning, financial assistance, and outreach for the conservation and responsible development of water for Texas

#### Board Members

Bech Bruun, Chairman | Kathleen Jackson, Board Member | Peter Lake, Board Member  
Jeff Walker, Executive Administrator



David Caldwell, General Manager

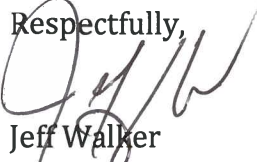
October 27, 2017

Page 2

magnitude and distribution of projected pumping in the aquifer. It is, therefore, important for groundwater conservation districts to monitor whether their management of pumping is achieving their desired future conditions. I encourage districts to continue to work with us to better define modeled available groundwater as additional information may help better assess responses of the aquifer to pumping and the distribution of pumping now and in the future.

Please contact Mr. Larry French of our Groundwater staff at 512-463-5067 or [larry.french@twdb.texas.gov](mailto:larry.french@twdb.texas.gov) if you have any questions or need any further information.

Respectfully,



Jeff Walker  
Executive Administrator

Attachment: GAM Run 17-027 MAG

c w/att.: Dr. Bill Hutchison, Groundwater Consultant  
Steven J. Raabe, P.E., San Antonio River Authority  
Brian Perkins, Black & Veatch Corp.  
Ron Garza, Lower Rio Grande Valley Development Council  
Sara Eatman, Black & Veatch Corp.  
Rocky Freund, Nueces River Authority  
Kristi Shaw, HDR, Inc.  
L'Oreal Stepney, Deputy Director, Office of Water, Texas Commission on Environmental Quality  
Kim Wilson, Texas Commission on Environmental Quality  
Kelly Mills, Texas Commission on Environmental Quality  
Abiy Berehe, Texas Commission on Environmental Quality  
Robert Mace, Deputy Executive Administrator, Water Science and Conservation  
Larry French, Groundwater Division  
Temple McKinnon, Water Use, Projections, & Planning  
Sarah Backhouse, Water Use, Projections, & Planning  
Sabrina Anderson, Water Use, Projections, & Planning

October 27, 2017

Mr. Johnie Halliburton  
Executive Manager  
Plum Creek Conservation District  
P.O. Box 328  
Lockhart, TX 78644

Dear Mr. Halliburton:

Texas Water Code, Section 36.1084, Subsection (b) states that the Texas Water Development Board's (TWDB) Executive Administrator shall provide each groundwater conservation district and regional water planning group located wholly or partly in the groundwater management area with the modeled available groundwater in the management area based upon the desired future conditions adopted by the districts. This letter and the attached report (GAM Run 17-027 MAG) are in response to this directive.

District representatives in Groundwater Management Area 13 adopted desired future conditions for the Carrizo-Wilcox, Queen City, Sparta, and Yegua-Jackson aquifers on November 21, 2016. The TWDB received the desired future condition explanatory report and related material from the Groundwater Management Area 13 consultant, Dr. Bill Hutchison, on February 24, 2017. On March 20, 2017, we requested clarifications regarding several items required to evaluate the materials for administrative completeness. We received final clarifications regarding these items on August 25, 2017.

Texas Water Code, Section 36.001, Subsection (25) defines modeled available groundwater as "the amount of water that the executive administrator determines may be produced on an average annual basis to achieve a desired future condition established under Section 36.108." We report modeled available groundwater estimates by aquifer, groundwater conservation district, county, regional water planning area, and river basin for use by groundwater conservation districts and for use in the regional water planning process.

I encourage open communication and coordination between groundwater conservation districts, regional water planning groups, and the TWDB to ensure that the modeled available groundwater reported in regional water plans and groundwater management plans are not in conflict. The estimates of modeled available groundwater are the pumping volumes that would have to occur to achieve the desired future conditions using the best available scientific tools. However, these estimates are based on assumptions of the

#### Our Mission

To provide leadership, information, education, and support for planning, financial assistance, and outreach for the conservation and responsible development of water for Texas


#### Board Members

Bech Bruun, Chairman | Kathleen Jackson, Board Member | Peter Lake, Board Member  
Jeff Walker, Executive Administrator

magnitude and distribution of projected pumping in the aquifer. It is, therefore, important for groundwater conservation districts to monitor whether their management of pumping is achieving their desired future conditions. I encourage districts to continue to work with us to better define modeled available groundwater as additional information may help better assess responses of the aquifer to pumping and the distribution of pumping now and in the future.

Please contact Mr. Larry French of our Groundwater staff at 512-463-5067 or [larry.french@twdb.texas.gov](mailto:larry.french@twdb.texas.gov) if you have any questions or need any further information.

Respectfully,



Jeff Walker  
Executive Administrator

Attachment: GAM Run 17-027 MAG

c w/att.: Dr. Bill Hutchison, Groundwater Consultant  
Steven J. Raabe, P.E., San Antonio River Authority  
Brian Perkins, Black & Veatch Corp.  
Ron Garza, Lower Rio Grande Valley Development Council  
Sara Eatman, Black & Veatch Corp.  
Rocky Freund, Nueces River Authority  
Kristi Shaw, HDR, Inc.  
L'Oreal Stepney, Deputy Director, Office of Water, Texas Commission on Environmental Quality  
Kim Wilson, Texas Commission on Environmental Quality  
Kelly Mills, Texas Commission on Environmental Quality  
Abiy Berehe, Texas Commission on Environmental Quality  
Robert Mace, Deputy Executive Administrator, Water Science and Conservation  
Larry French, Groundwater Division  
Temple McKinnon, Water Use, Projections, & Planning  
Sarah Backhouse, Water Use, Projections, & Planning  
Sabrina Anderson, Water Use, Projections, & Planning

October 27, 2017

Mr. Vic Hilderbran  
Manager  
Uvalde County Underground Water Conservation District  
200 E. Nopal - Ste. 203  
Uvalde, TX 78801

Dear Mr. Hilderbran:

Texas Water Code, Section 36.1084, Subsection (b) states that the Texas Water Development Board's (TWDB) Executive Administrator shall provide each groundwater conservation district and regional water planning group located wholly or partly in the groundwater management area with the modeled available groundwater in the management area based upon the desired future conditions adopted by the districts. This letter and the attached report (GAM Run 17-027 MAG) are in response to this directive.

District representatives in Groundwater Management Area 13 adopted desired future conditions for the Carrizo-Wilcox, Queen City, Sparta, and Yegua-Jackson aquifers on November 21, 2016. The TWDB received the desired future condition explanatory report and related material from the Groundwater Management Area 13 consultant, Dr. Bill Hutchison, on February 24, 2017. On March 20, 2017, we requested clarifications regarding several items required to evaluate the materials for administrative completeness. We received final clarifications regarding these items on August 25, 2017.

Texas Water Code, Section 36.001, Subsection (25) defines modeled available groundwater as "the amount of water that the executive administrator determines may be produced on an average annual basis to achieve a desired future condition established under Section 36.108." We report modeled available groundwater estimates by aquifer, groundwater conservation district, county, regional water planning area, and river basin for use by groundwater conservation districts and for use in the regional water planning process.

I encourage open communication and coordination between groundwater conservation districts, regional water planning groups, and the TWDB to ensure that the modeled available groundwater reported in regional water plans and groundwater management plans are not in conflict. The estimates of modeled available groundwater are the pumping volumes that would have to occur to achieve the desired future conditions using the best available scientific tools. However, these estimates are based on assumptions of the

#### Our Mission

To provide leadership, information, education, and support for planning, financial assistance, and outreach for the conservation and responsible development of water for Texas

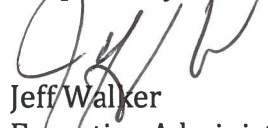
#### Board Members

Bech Bruun, Chairman | Kathleen Jackson, Board Member | Peter Lake, Board Member  
Jeff Walker, Executive Administrator

magnitude and distribution of projected pumping in the aquifer. It is, therefore, important for groundwater conservation districts to monitor whether their management of pumping is achieving their desired future conditions. I encourage districts to continue to work with us to better define modeled available groundwater as additional information may help better assess responses of the aquifer to pumping and the distribution of pumping now and in the future.

Please contact Mr. Larry French of our Groundwater staff at 512-463-5067 or [larry.french@twdb.texas.gov](mailto:larry.french@twdb.texas.gov) if you have any questions or need any further information.

Respectfully,



Jeff Walker  
Executive Administrator

Attachment: GAM Run 17-027 MAG

c w/att.: Dr. Bill Hutchison, Groundwater Consultant  
Steven J. Raabe, P.E., San Antonio River Authority  
Brian Perkins, Black & Veatch Corp.  
Ron Garza, Lower Rio Grande Valley Development Council  
Sara Eatman, Black & Veatch Corp.  
Rocky Freund, Nueces River Authority  
Kristi Shaw, HDR, Inc.  
L'Oreal Stepney, Deputy Director, Office of Water, Texas Commission on Environmental Quality  
Kim Wilson, Texas Commission on Environmental Quality  
Kelly Mills, Texas Commission on Environmental Quality  
Abiy Berehe, Texas Commission on Environmental Quality  
Robert Mace, Deputy Executive Administrator, Water Science and Conservation  
Larry French, Groundwater Division  
Temple McKinnon, Water Use, Projections, & Planning  
Sarah Backhouse, Water Use, Projections, & Planning  
Sabrina Anderson, Water Use, Projections, & Planning

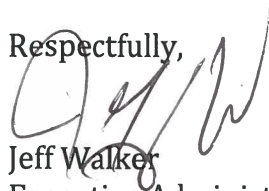




magnitude and distribution of projected pumping in the aquifer. It is, therefore, important for groundwater conservation districts to monitor whether their management of pumping is achieving their desired future conditions. I encourage districts to continue to work with us to better define modeled available groundwater as additional information may help better assess responses of the aquifer to pumping and the distribution of pumping now and in the future.

Please contact Mr. Larry French of our Groundwater staff at 512-463-5067 or [larry.french@twdb.texas.gov](mailto:larry.french@twdb.texas.gov) if you have any questions or need any further information.

Respectfully,



Jeff Walker  
Executive Administrator

Attachment: GAM Run 17-027 MAG

c w/att.: Dr. Bill Hutchison, Groundwater Consultant  
Steven J. Raabe, P.E., San Antonio River Authority  
Brian Perkins, Black & Veatch Corp.  
Ron Garza, Lower Rio Grande Valley Development Council  
Sara Eatman, Black & Veatch Corp.  
Rocky Freund, Nueces River Authority  
Kristi Shaw, HDR, Inc.  
L'Oreal Stepney, Deputy Director, Office of Water, Texas Commission on Environmental Quality  
Kim Wilson, Texas Commission on Environmental Quality  
Kelly Mills, Texas Commission on Environmental Quality  
Abiy Berehe, Texas Commission on Environmental Quality  
Robert Mace, Deputy Executive Administrator, Water Science and Conservation  
Larry French, Groundwater Division  
Temple McKinnon, Water Use, Projections, & Planning  
Sarah Backhouse, Water Use, Projections, & Planning  
Sabrina Anderson, Water Use, Projections, & Planning

October 27, 2017

Ms. Suzanne B. Scott  
South Central Texas Regional Water Planning Group Chair  
c/o San Antonio River Authority  
100 East Guenther St.  
San Antonio, TX 78283

Dear Ms. Scott:

Texas Water Code, Section 36.1084, Subsection (b) states that the Texas Water Development Board’s (TWDB) Executive Administrator shall provide each groundwater conservation district and regional water planning group located wholly or partly in the groundwater management area with the modeled available groundwater in the management area based upon the desired future conditions adopted by the districts. This letter and the attached report (GAM Run 17-027 MAG) are in response to this directive.

District representatives in Groundwater Management Area 13 adopted desired future conditions for the Carrizo-Wilcox, Queen City, Sparta, and Yegua-Jackson aquifers on November 21, 2016. The TWDB received the desired future condition explanatory report and related material from the Groundwater Management Area 13 consultant, Dr. Bill Hutchison, on February 24, 2017. On March 20, 2017, we requested clarifications regarding several items required to evaluate the materials for administrative completeness. We received final clarifications regarding these items on August 25, 2017.

Texas Water Code, Section 36.001, Subsection (25) defines modeled available groundwater as “the amount of water that the executive administrator determines may be produced on an average annual basis to achieve a desired future condition established under Section 36.108.” We report modeled available groundwater estimates by aquifer, groundwater conservation district, county, regional water planning area, and river basin for use by groundwater conservation districts and for use in the regional water planning process.

I encourage open communication and coordination between groundwater conservation districts, regional water planning groups, and the TWDB to ensure that the modeled available groundwater reported in regional water plans and groundwater management plans are not in conflict. The estimates of modeled available groundwater are the pumping volumes that would have to occur to achieve the desired future conditions using the best available scientific tools. However, these estimates are based on assumptions of the

**Our Mission**    **Board Members**


To provide leadership, information, education, and support for planning, financial assistance, and outreach for the conservation and responsible development of water for Texas

Bech Bruun, Chairman | Kathleen Jackson, Board Member | Peter Lake, Board Member  
Jeff Walker, Executive Administrator

magnitude and distribution of projected pumping in the aquifer. It is, therefore, important for groundwater conservation districts to monitor whether their management of pumping is achieving their desired future conditions. I encourage districts to continue to work with us to better define modeled available groundwater as additional information may help better assess responses of the aquifer to pumping and the distribution of pumping now and in the future.

Please contact Mr. Larry French of our Groundwater staff at 512-463-5067 or [larry.french@twdb.texas.gov](mailto:larry.french@twdb.texas.gov) if you have any questions or need any further information.

Respectfully,



Jeff Walker  
Executive Administrator

Attachment: GAM Run 17-027 MAG

c w/att.: Dr. Bill Hutchison, Groundwater Consultant  
Steven J. Raabe, P.E., San Antonio River Authority  
Brian Perkins, Black & Veatch Corp.  
Ron Garza, Lower Rio Grande Valley Development Council  
Sara Eatman, Black & Veatch Corp.  
Rocky Freund, Nueces River Authority  
Kristi Shaw, HDR, Inc.  
L'Oreal Stepney, Deputy Director, Office of Water, Texas Commission on Environmental Quality  
Kim Wilson, Texas Commission on Environmental Quality  
Kelly Mills, Texas Commission on Environmental Quality  
Abiy Berehe, Texas Commission on Environmental Quality  
Robert Mace, Deputy Executive Administrator, Water Science and Conservation  
Larry French, Groundwater Division  
Temple McKinnon, Water Use, Projections, & Planning  
Sarah Backhouse, Water Use, Projections, & Planning  
Sabrina Anderson, Water Use, Projections, & Planning

October 27, 2017

Mr. Tomas Rodriguez, Jr.  
Rio Grande Regional Water Planning Group Chair  
310 Chetumal Dr.  
Laredo, TX 78045

Dear Mr. Rodriguez, Jr.:

Texas Water Code, Section 36.1084, Subsection (b) states that the Texas Water Development Board’s (TWDB) Executive Administrator shall provide each groundwater conservation district and regional water planning group located wholly or partly in the groundwater management area with the modeled available groundwater in the management area based upon the desired future conditions adopted by the districts. This letter and the attached report (GAM Run 17-027 MAG) are in response to this directive.

District representatives in Groundwater Management Area 13 adopted desired future conditions for the Carrizo-Wilcox, Queen City, Sparta, and Yegua-Jackson aquifers on November 21, 2016. The TWDB received the desired future condition explanatory report and related material from the Groundwater Management Area 13 consultant, Dr. Bill Hutchison, on February 24, 2017. On March 20, 2017, we requested clarifications regarding several items required to evaluate the materials for administrative completeness. We received final clarifications regarding these items on August 25, 2017.

Texas Water Code, Section 36.001, Subsection (25) defines modeled available groundwater as “the amount of water that the executive administrator determines may be produced on an average annual basis to achieve a desired future condition established under Section 36.108.” We report modeled available groundwater estimates by aquifer, groundwater conservation district, county, regional water planning area, and river basin for use by groundwater conservation districts and for use in the regional water planning process.

I encourage open communication and coordination between groundwater conservation districts, regional water planning groups, and the TWDB to ensure that the modeled available groundwater reported in regional water plans and groundwater management plans are not in conflict. The estimates of modeled available groundwater are the pumping volumes that would have to occur to achieve the desired future conditions using the best available scientific tools. However, these estimates are based on assumptions of the magnitude and distribution of projected pumping in the aquifer. It is, therefore, important

**Our Mission**

To provide leadership, information, education, and support for planning, financial assistance, and outreach for the conservation and responsible development of water for Texas

**Board Members**

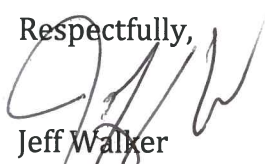
Bech Bruun, Chairman | Kathleen Jackson, Board Member | Peter Lake, Board Member  
Jeff Walker, Executive Administrator



for groundwater conservation districts to monitor whether their management of pumping is achieving their desired future conditions. I encourage districts to continue to work with us to better define modeled available groundwater as additional information may help better assess responses of the aquifer to pumping and the distribution of pumping now and in the future.

Please contact Mr. Larry French of our Groundwater staff at 512-463-5067 or [larry.french@twdb.texas.gov](mailto:larry.french@twdb.texas.gov) if you have any questions or need any further information.

Respectfully,



Jeff Walker  
Executive Administrator

Attachment: GAM Run 17-027 MAG

c w/att.: Dr. Bill Hutchison, Groundwater Consultant  
Steven J. Raabe, P.E., San Antonio River Authority  
Brian Perkins, Black & Veatch Corp.  
Ron Garza, Lower Rio Grande Valley Development Council  
Sara Eatman, Black & Veatch Corp.  
Rocky Freund, Nueces River Authority  
Kristi Shaw, HDR, Inc.  
L'Oreal Stepney, Deputy Director, Office of Water, Texas Commission on Environmental Quality  
Kim Wilson, Texas Commission on Environmental Quality  
Kelly Mills, Texas Commission on Environmental Quality  
Abiy Berehe, Texas Commission on Environmental Quality  
Robert Mace, Deputy Executive Administrator, Water Science and Conservation  
Larry French, Groundwater Division  
Temple McKinnon, Water Use, Projections, & Planning  
Sarah Backhouse, Water Use, Projections, & Planning  
Sabrina Anderson, Water Use, Projections, & Planning